



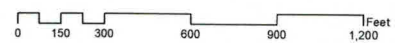
Atlantic Ocean

Lewes and Rehoboth Canal

Town of Henlopen Acres, Delaware

Map 1. Aerial View

-  Henlopen Acres
-  Other Municipalities



Draft - December 2014

Sources:
Digital Orthophotography - USGS/Digital Aerial Solutions, March 2012
Municipal Boundaries - Delaware Office of State Planning Coordination, FirstMap 12/14.

Note: This map is provided by the University of Delaware, Institute for Public Administration (IPA) solely for display and reference purposes and is subject to change without notice. No claims, either real or assumed, as to the absolute accuracy or precision of any data contained herein are made by IPA, nor will IPA be held responsible for any use of this document for purposes other than which it was intended.



www.ipa.udel.edu
institute for Public Administration

